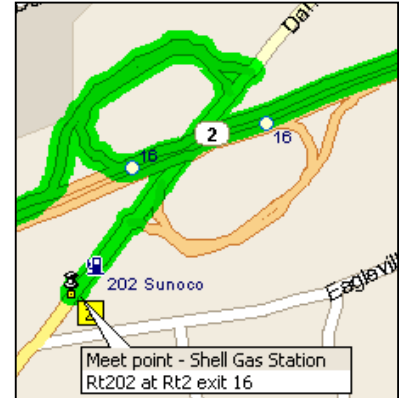


Best of Vermont Tour - Day 1, Page 1

Time	Mile	Instruction	For
9:30	0.0	Depart Mobil Gas Station on SR- 110 & SR-119, Littleton, MA	0.4
9:30	0.4	Take Ramp (LEFT) onto I-495 S	2.3
9:32	2.7	At exit 29B, take Ramp (RIGHT) onto SR-2 W	42.5
10:21	45.5	At exit 16, keep RIGHT onto Ramp onto US-202 S	0.6
10:21	46.0	Arrive Meet point - Shell Gas Station	
10:36	46.0	Depart Meet point - Shell Gas Station	0.3
10:37	46.3	Take Ramp (LEFT) onto SR-2 W	31.8
11:14	78.1	Turn LEFT (West) onto S Maple St	0.3
11:15	78.3	Bear LEFT (West) onto Bridge St	0.3
11:16	78.7	Keep STRAIGHT onto SR-112 [Bridge St]	109 yd
11:16	78.7	Turn LEFT onto Deerfield Ave	131 yd
11:16	78.8	Arrive Shelburne Falls Stop	



Bridge of Flowers

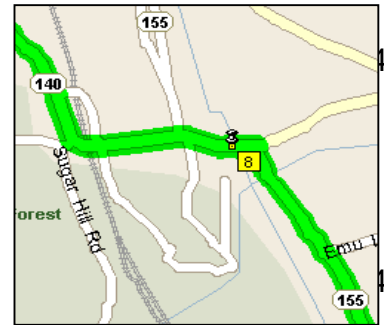


Best of Vermont Tour - Day 1, Page 2

Time	Mile	Instruction	For
12:46	78.8	Depart Shelburne Falls Stop on Deerfield Ave (West)	131 yd
12:47	78.9	Turn RIGHT (East) onto SR-112 N [Bridge St]	109 yd
12:47	78.9	Bear LEFT onto SR-112 N [Main St]	11.9
13:06	90.1	Entering Vermont	
13:07	90.8	Keep STRAIGHT onto SR-112	6.7
13:19	97.5	Keep STRAIGHT onto SR-100 (North)	6.7
13:30	104.2	Turn RIGHT (North-East) onto SR-100 [N Main St]	6.9
13:39	111.1	Arrive Citgo station	

Best of Vermont Tour - Day 1, Page 3

Time	Mile	Instruction	For
14:09	111.1	Depart Citgo station on SR-100 [RTE-100] (North-West)	15.9
14:28	126.9	Turn LEFT (West) onto SR-100 [Vermont Route 30]	76 yd
14:28	126.9	At near East Jamaica, stay on SR-100 [Vermont Route 30] (West)	8.1
14:37	135.0	Turn RIGHT (North) onto SR-100	4.0
14:42	139.0	Turn LEFT (North-West) onto SR-100 [RTE-100]	3.2
14:46	142.2	Turn LEFT to stay on SR-100 [RTE-100]	8.4
14:56	150.6	Turn RIGHT to stay on SR-100 [RTE-100]	32 yd
14:56	150.6	At RT 155 at SR- 100, stay on SR-100 [RTE-100] (South-West)	21 yd
14:57	150.7	Turn RIGHT (North) onto SR-155	10.0
15:14	160.7	Turn LEFT (South-West) onto SR-140	43 yd
15:14	160.7	At SR- 155 & SR- 140, stay on SR-140 (West)	5.2
15:23	165.9	Keep STRAIGHT onto SR-140 [School St]	1.1
15:25	167.1	Turn RIGHT (West) onto SR-140 [Florence]	43 yd
15:25	167.1	Keep STRAIGHT onto SR-140	3.7
15:32	170.8	Turn RIGHT to stay on SR-140	0.1
15:32	171.0	Keep STRAIGHT to stay on SR-140	0.1
15:32	171.1	Arrive Tinmouth Snack Bar & Rest.	



Best of Vermont Tour - Day 1, Page 4

Time	Mile	Instruction	For
16:02	171.1	Depart Tinmouth Snack Bar & Rest. on SR-140 (West)	3.5
16:08	174.6	Keep STRAIGHT onto SR-140 [RTE-140]	0.7
16:10	175.3	Turn LEFT (West) onto SR-133 [SR-140]	10.5
16:28	185.8	At RT 140 & SR- 30, turn RIGHT (North) onto SR-30 [RTE-30]	7.2
16:41	193.0	Bear LEFT (North) onto SR-30 [Seth Warner Memorial Hwy]	76 yd
16:41	193.0	Keep STRAIGHT onto SR-30 [RTE-30]	164 yd
16:41	193.1	Keep STRAIGHT onto SR-30 [Seth Warner Memorial Hwy]	4.1
16:48	197.2	At near Crystal Beach, stay on SR-30 (East)	4.7
16:56	201.9	Keep STRAIGHT onto SR-30 [RTE-30]	0.3
16:56	202.2	Keep STRAIGHT onto SR-30 [Seth Warner Memorial Hwy]	0.3
16:57	202.5	Bear RIGHT (North) onto SR-30 [RTE-30]	0.7
16:58	203.2	Keep STRAIGHT onto SR-30 [Seth Warner Memorial Hwy]	2.7
17:03	205.9	Turn LEFT (West) onto SR-73 [RTE-73]	4.8
17:11	210.7	Keep STRAIGHT onto SR-73 [Main St]	0.5
17:13	211.2	Turn RIGHT (North) onto SR-22A [RTE-22A]	6.3
17:24	217.5	Keep STRAIGHT onto SR-22A [SR-74]	0.1
17:24	217.6	Arrive Mobil - gas/comfort stop	

Best of Vermont Tour - Day 1, Page 5

Time	Mile	Instruction	For
17:54	217.6	Depart Mobil - gas/comfort stop on SR-22A [SR-74] (North)	0.3
17:54	217.9	Keep STRAIGHT onto SR-22A	6.2
18:05	224.1	Keep STRAIGHT onto SR-125 [SR-22A]	0.5
18:07	224.6	Keep STRAIGHT onto SR-22A	5.8
18:17	230.3	At near Addison, stay on SR-22A (North)	0.9
18:19	231.2	Turn RIGHT (South) onto SR-17	3.1
18:24	234.3	Bear LEFT (East) onto SR-17 [Otter Creek Hwy]	4.2
18:31	238.5	At New Haven Junction, stay on SR-17 [Otter Creek Hwy] (East)	76 yd
18:32	238.5	Turn LEFT (North-West) onto US-7 [Ethan Allen Hwy]	6.8
18:40	245.4	Arrive Skyview Motel	



Dinner at The Dog Team Tavern

7:45	0.0	Depart motel going US-7 (South)	9.8
7:57	9.8	Turn RIGHT (West) onto Dog Team Rd	1.3
8:00	11.1	Arrive 1338 Dog Team Rd	



Best of Vermont Tour - Day 2, Page 1

Time	Mile	Instruction	For
9:30	0.0	Depart Skyview Motel US-7 (South)	6.9
9:38	6.9	Bear LEFT (East) onto SR-17 [Main St]	4.4
9:46	11.3	Bear LEFT (East) onto SR-116 [RTE-116]	0.6
9:47	11.9	Bear RIGHT (East) onto SR-116 [West St]	3.7
9:54	15.6	Take Ramp (RIGHT) onto SR-17 (East) [Drake Woods Rd]	8.1
10:08	23.7	Arrive Stop on left - view the sites	
10:23	23.7	Depart Stop on left - view the sites on SR-17 (East)	7.7
10:36	31.5	Arrive Mobil on left, Exxon on right	
11:06	31.5	Depart Mobil on left, Exxon on right on SR-17 (East)	109 yd
11:07	31.5	Bear RIGHT (North-East) onto SR-100 (North) [Main St]	5.4
11:13	36.9	Turn LEFT (West) onto SR-100 (North)	7.0
11:22	44.0	Turn LEFT (North) onto US-2 [SR-100]	1.3
11:23	45.3	Turn RIGHT (East) onto SR-100 [Waterbury Stowe Rd]	1.6
11:25	46.9	Arrive Ben & Jerry's Factory	
12:10	46.9	Depart Ben & Jerry's Factory on SR-100 [Waterbury Stowe Rd] (North)	8.5
12:21	55.3	Turn LEFT (North) onto SR-108 [Mountain Rd]	9.6
12:38	64.9	Bear LEFT (North-East) onto SR-108	7.4
12:50	72.3	Bear LEFT (North) onto SR-108 [Mill St]	0.5
12:51	72.7	Turn RIGHT (North-East) onto SR-108 [Main St]	0.1
12:51	72.9	Arrive 158 Main Rest. & Bakery	

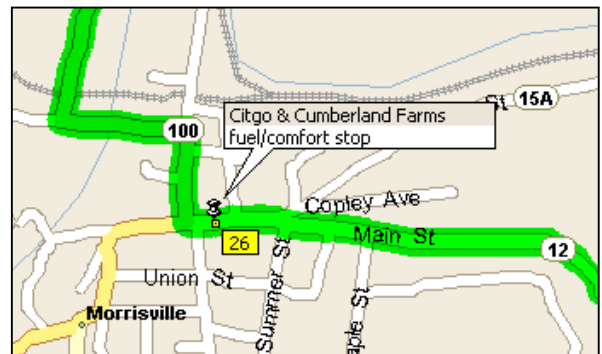
Best of Vermont Tour - Day 2, Page 2

Time	Mile	Instruction	For
14:21	72.9	Depart 158 Main Rest. & Bakery on SR-108 [Main St] (North)	142 yd
14:21	73.0	Turn LEFT to stay on SR-108 [Main St]	164 yd
14:22	73.1	Keep STRAIGHT onto SR-108	10.1
14:39	83.2	Bear LEFT (North) onto SR-108	9.2
14:56	92.4	Bear LEFT (North) onto SR-108 [Main St]	0.6
14:57	93.0	Bear RIGHT (East) onto SR-105 [Elm St]	9.4
15:13	102.5	Turn RIGHT (East) onto SR-105 [Farrar St]	0.6
15:15	103.1	Bear LEFT (East) onto SR-105 [Jay Rd]	1.5
15:17	104.7	Keep STRAIGHT onto SR-105	13.9
15:41	118.6	At RT 105 and Rt 101, turn RIGHT (South) onto SR-101	1.2
15:44	119.8	Turn RIGHT (West) onto SR-242	1.7
15:46	121.5	Arrive Texaco/Country Store	



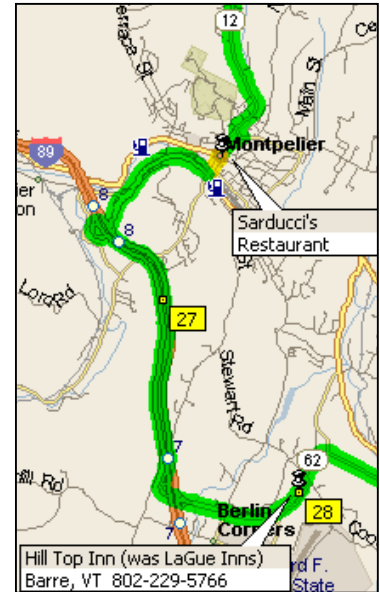
Best of Vermont Tour - Day 2, Page 3

Time	Mile	Instruction	For
16:16	121.5	Depart Texaco/Country Store on SR-242 (West)	11.2
16:36	132.7	At Rt 242 and Rt 118, bear LEFT (South) onto SR-118 [N Main St]	8.1
16:49	140.7	Turn LEFT (East) onto SR-118	1.5
16:52	142.2	Keep STRAIGHT onto SR-118 [Belvidere Rd]	2.2
16:56	144.4	Turn LEFT (East) onto SR-118 [Warren Rd]	2.5
17:00	146.9	Turn LEFT (South-East) onto SR-118 [Belvidere Rd]	0.6
17:01	147.5	At Rt 118 & Rt 100, turn RIGHT (West) onto SR-100 (South)	9.4
17:12	157.0	Turn LEFT (East) onto SR-100 [VT 15 E]	1.9
17:15	158.9	Turn RIGHT (South) onto SR-100 [Brooklyn St]	1.0
17:16	159.9	Turn LEFT (East) onto SR-100 [Bridge St]	0.2
17:16	160.0	Turn RIGHT (South) onto SR-100 [Portland St]	0.1
17:17	160.1	Turn LEFT (East) onto SR-15A [Main St]	76 yd
17:17	160.2	Arrive Citgo & Cumberland Farms	



Best of Vermont Tour - Day 2, Page 4

Time	Mile	Instruction	For
17:47	160.2	Depart Citgo & Cumberland Farms on SR-15A [Main St] (East)	109 yd
17:47	160.3	Bear RIGHT (East) onto SR-12 [Main St]	2.2
17:52	162.5	Road name changes to Montpelier Morrisville State Hwy [SR-12]	9.0
18:08	171.5	Road name changes to SR-12 [Elmore Rd]	8.7
18:22	180.1	Bear LEFT (South) onto SR-12	2.9
18:27	183.0	Bear RIGHT (South) onto SR-12 [Elm St]	3.1
18:33	186.2	Turn LEFT (South-East) onto SR-12 [Spring St]	153 yd
18:33	186.2	Turn RIGHT (West) onto SR-12 [Main St]	0.3
18:34	186.5	Keep STRAIGHT onto SR-12 [Main St]	0.2
18:34	186.7	Turn RIGHT (North-West) onto Memorial Dr	1.2
18:36	187.9	Take Ramp (LEFT) onto I-89	1.4
18:37	189.3	At near Montpelier, stay on I-89 (South)	1.4
18:38	190.8	At exit 7, take Ramp (RIGHT) onto SR-62 (East)	1.7
18:41	192.5	Arrive Hill Top Inn (was LaGue Inns)	



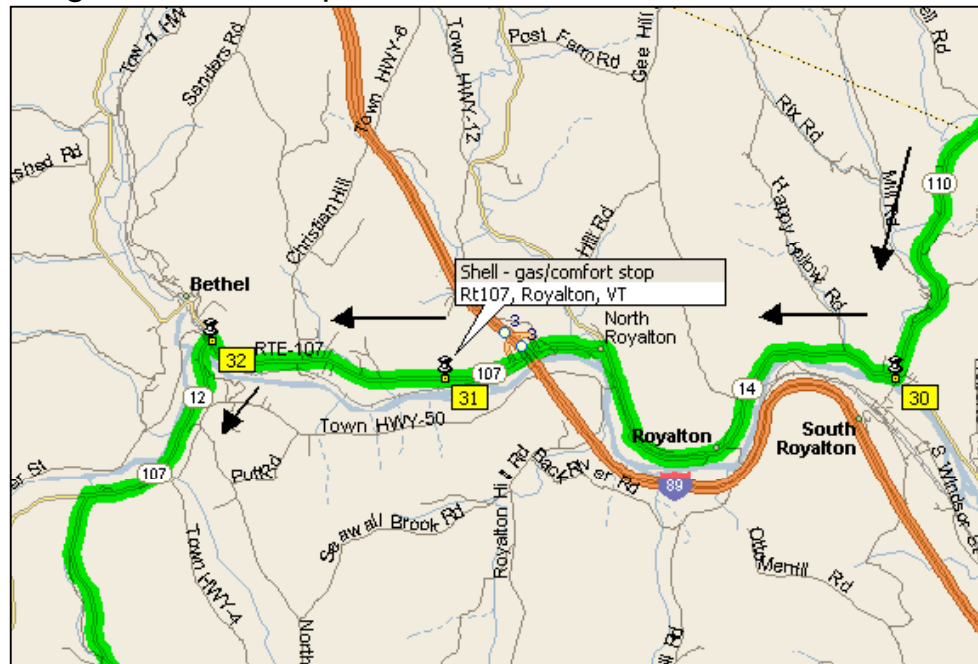
Dinner at Sarducci's Restaurant

9:00	0.0	Depart Hill Top Inn on SR-62 (West)	0.9
9:01	0.9	Take Ramp (RIGHT) onto I-89 (North)	2.6
9:04	3.5	At exit 8, turn RIGHT onto Ramp	1.4
9:05	5.0	Turn LEFT (North) onto US-2 [Main St]	00 yd
9:05	5.0	Arrive Sarducci's - on the right after RR tracks	



Best of Vermont Tour - Day 3, Page 1

Time	Mile	Instruction	For
9:30	0.0	Depart Hill Top Inn (was LaGue Inns) on SR-62 (North-East)	3.3
9:37	3.3	Turn RIGHT (South-East) onto US-302 [SR-14]	4.2
9:43	7.5	Turn RIGHT onto SR-110 (South) [Washington Rd]	1.6
9:45	9.1	Keep STRAIGHT onto SR-110	25.7
10:29	34.7	Turn RIGHT (West) onto SR-14	3.5
10:36	38.2	Keep LEFT onto SR-107 [Main St]	1.4
10:38	39.6	Arrive Shell - gas/comfort stop	



Best of Vermont Tour - Day 3, Page 2

Time	Mile	Instruction	For
11:08	39.6	Depart Shell - gas/comfort stop on SR-107 [Main St] (West)	0.5
11:09	40.1	Keep STRAIGHT onto SR-107 [RTE-107]	1.5
11:12	41.6	Turn LEFT (South) - (Rt 12 merges with Rt 107)	1.9
11:15	43.5	Turn LEFT (South) onto SR-12	2.1
11:19	45.6	Bear LEFT (East) onto SR-12 [RTE-12]	14.0
11:43	59.6	Turn LEFT (South) onto SR-12 [Elm St]	0.1
11:43	59.8	Turn LEFT (East) onto SR-12 [Pleasant St]	0.2
11:44	60.0	Turn RIGHT (West) onto US-4 [Central St]	0.4
11:45	60.4	Go around The Gree and then turn RIGHT onto SR-106 (South)	24.6
12:27	85.0	Arrive Springfield Royal Dinner	



Best of Vermont Tour - Day 3, Page 3

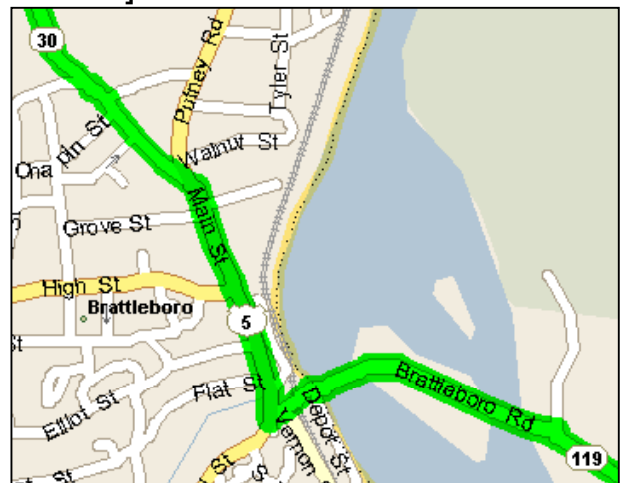
Time	Mile	Instruction	For
13:57	85.0	Depart Springfield Royal Dinner on SR-106 [River St] (South-East)	1.5
14:00	86.5	Turn RIGHT SR-11 (West) [Chester Rd]	7.6
14:09	94.1	Turn LEFT (South) onto SR-35 [Grafton Rd]	3.0
14:14	97.1	Bear LEFT (South-East) onto SR-35 [Chester Rd]	4.1
14:22	101.3	Turn LEFT (East) onto SR-121 [RTE-121 E]	2.6
14:26	103.8	Bear LEFT (South) onto SR-121 [RTE-121 E]	1.3
14:29	105.1	Keep STRAIGHT onto SR-35	6.1
14:39	111.3	Bear RIGHT (South-West) onto SR-35 [Athens Rd]	0.7
14:41	112.0	Bear LEFT (South) onto SR-35 [Grafton Rd]	3.4
14:46	115.4	At Rt 30, bear LEFT (East) onto SR-30	7.7
15:00	123.1	Bear LEFT (East) onto SR-30 [W River Rd]	8.8
15:15	131.9	Bear RIGHT (South) onto US-5 [Main St]	0.3

15:16 132.3 Turn LEFT (East) onto
SR-142 [Bridge St]

15:17 132.3 Entering New Hampshire

15:17 132.3 Road name changes to SR-119 [Brattleboro Rd] 30yd 2.6

15:22 135.0 Arrive Citgo station/NH liquor store



Best of Vermont Tour - Day 3, Page 4

Time	Mile	Instruction	For
15:52	135.0	Depart Citgo station/NH liquor store on SR-119 (East)	5.3
16:01	140.3	Bear RIGHT (North-East) onto SR-119 [Ashuelot Main St]	4.5
16:09	144.8	Turn LEFT (North) onto SR-10 [Main St] (merges with SR-119)	0.6
16:10	145.4	Turn RIGHT (South-East) onto SR-119 [Richmond Rd]	26.9
16:57	172.2	Entering Massachusetts	
16:57	172.2	Turn RIGHT (West) onto Rindge State Hwy [SR-119]	28.6
17:34	200.7	Arrive Mobil Gas Station, Littleton, MA	